PLAN OF LAND
IN
SEABROOK, N. H.
FOR
MICHAEL KUTLOWSKI

SCALE 1" = 50' APRIL 1970
PARKER SURVEY ASSOC. INC.
SEABROOK, N. H.

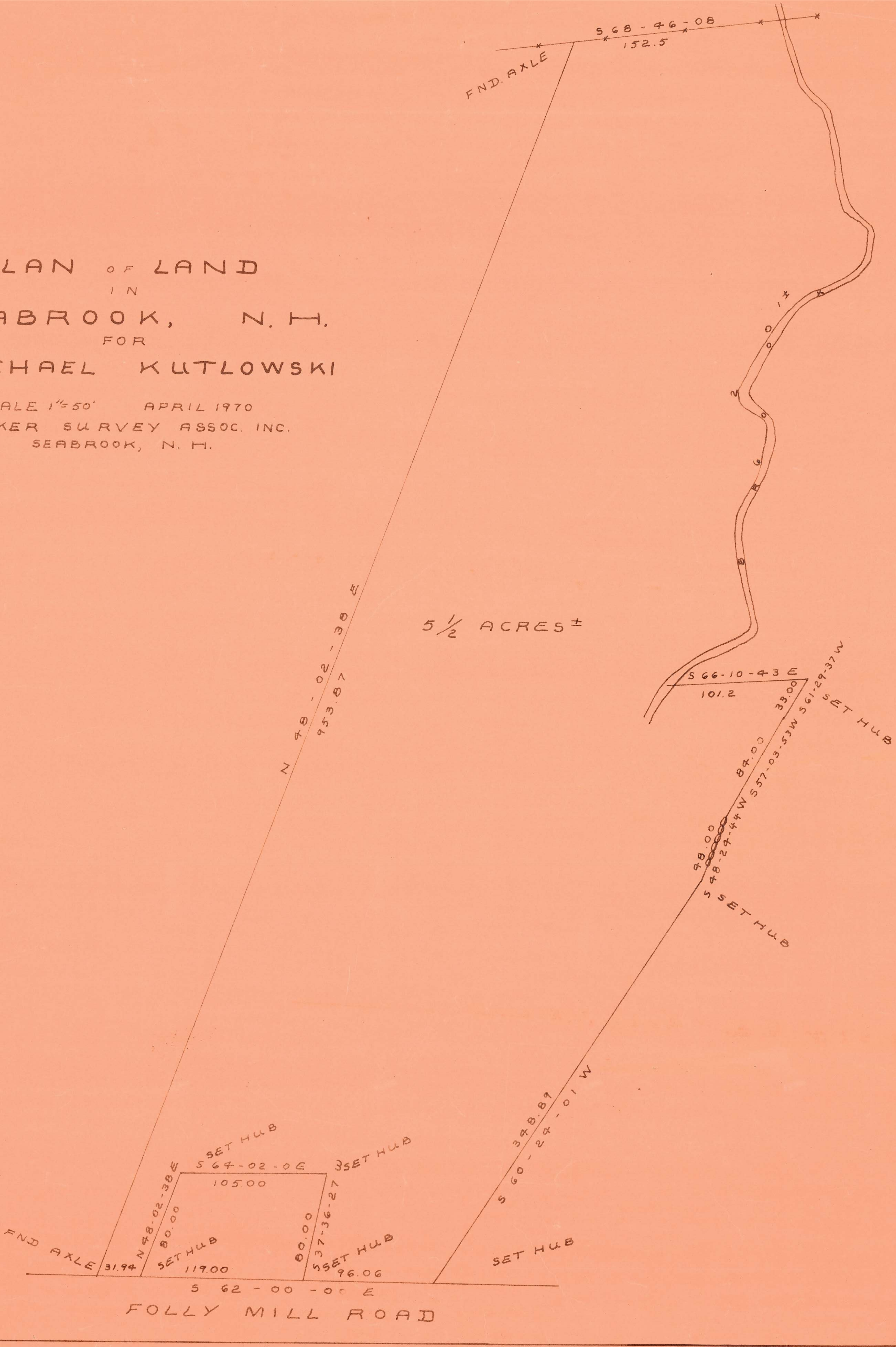
S 68-46-08
152.5
FND. AXLE
N 48-02-38 E
953.87
5 1/2 ACRES ±
S 66-10-43 E
101.2
33.00
S 61-29-37 W
SET HUB
84.00
S 57-03-53 W
48.00
S 48-24-44 W
S SET HUB
348.89
S 60-24-01 W
SET HUB
S 64-02-0 E
105.00
3 SET HUB
N 48-02-38 E
80.00
80.00
S 37-36-27
S SET HUB
SET HUB
119.00
96.06
FND AXLE
31.94
S 62-00-0 E
FOLLY MILL ROAD



FND. I. PIN
S 68-46-08 E
187.91
15.3
N 47-26-17 E
1637.72
1709.35
108-10-0
1575.33
1641.18
N 24-17-43 W
152.96
84-23-20
166-12-50
N 8-27-13 E
#5A SET HUB
1494.27
1805.58
HEMLOCK
1569.67
1884.51
15.7
14.5
14.2
16.1
1435.91
1704.12
N 8-09-05 E
253.80
15.1
15.0
14.6
83.8
84.6
85.6
INV TO COR
36.80 S 17-50-51 W
N 48-20-38 E
953.87
S 11-11 E
5 1/2 AC
494.19
SET HUB
1181.08
1817.01
S 73-20-12 E 15-16-40
38.00
FND SB
83-14-03
S 88-36-52 E
148.92
118-53-20
1184.68
1668.13
S 52-57-35 E
160.07
1170.18
1853.41
S 35-04-12 W
100.09
FND I.P.
1088.26
1795.90
POST
S 17-38-32 W
1151.38
1656.24
1149.65
1656.85
1149.65 CORR
1133.90
1627.85
1088.23
1557.35
1056.37
1521.43
88.45
88.75
#3 SET HUB
1021.07
1475.12
N 44-24-05 E
352.02
N 59-19-55 W
#2 SET HUB
894.04
1218.09
95.40
94.60
99.80
92.80
S 64-02-01 E
101.20
100.90
101.70
101.50
100.40
100.60
100.90
100.4
101.2
100.97
102.0
FOLLY MILL RD
1500
15.00

776

776

PROPOSED SEWAGE SYSTEM
FOR
MICHAEL KUTLOWSKI

SEABROOK, N.H.
SCALE 1" = 50'   APRIL 1970
PARKER SURVEY ASSOC. INC.
SEABROOK, N.H.

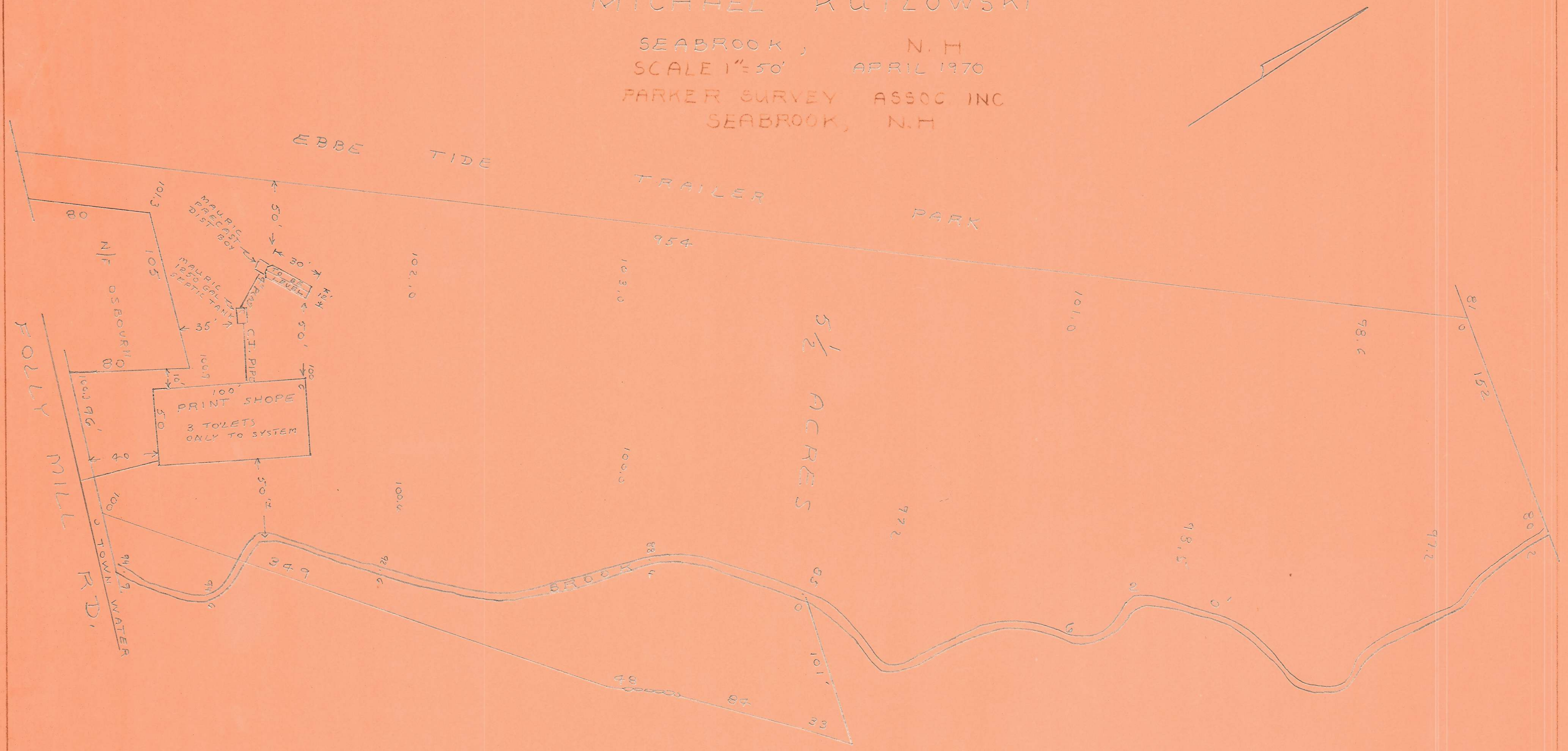
EBBE TIDE TRAILER PARK
954
80
101.3
105
N/F OSBOURN
80
MAURIC PRECAST DIST BOX
MAURIC 1250 GAL SEPTIC TANK
4" PLAS
50'
30'
TO BE LEVEL
12'
50'
35'
C.I. PIPE
100.9
10'
100
100'
PRINT SHOPE
3 TOILETS ONLY TO SYSTEM
50
100.3
96'
40
50.4'
FOLLY MILL RD.
TOWN WATER
100
94.9
94.6
349
BROOK
102.0
101.0
100.0
100.4
5 1/2 ACRES
101.0
98.6
152
80
97.2
98.5
97.4
101
48
84
33

PARTIAL SECTION OF LEACHING BED


FINISH GRADE
102
18" MAX
100.33
2"
2" HAY
1/8" TO 3/8" STONE
4" PERFORATED PIPE W/ STANDARD COLLAR CONNECTION
6"
8"
1 1/2" STONE
BOTTOM BED TO BE LEVEL
99.0
BOTTOM OF BED TO BE LEVEL
2'0"
4" LEACHING LINE
4' O.C.

TEST PIT & SOIL LOG

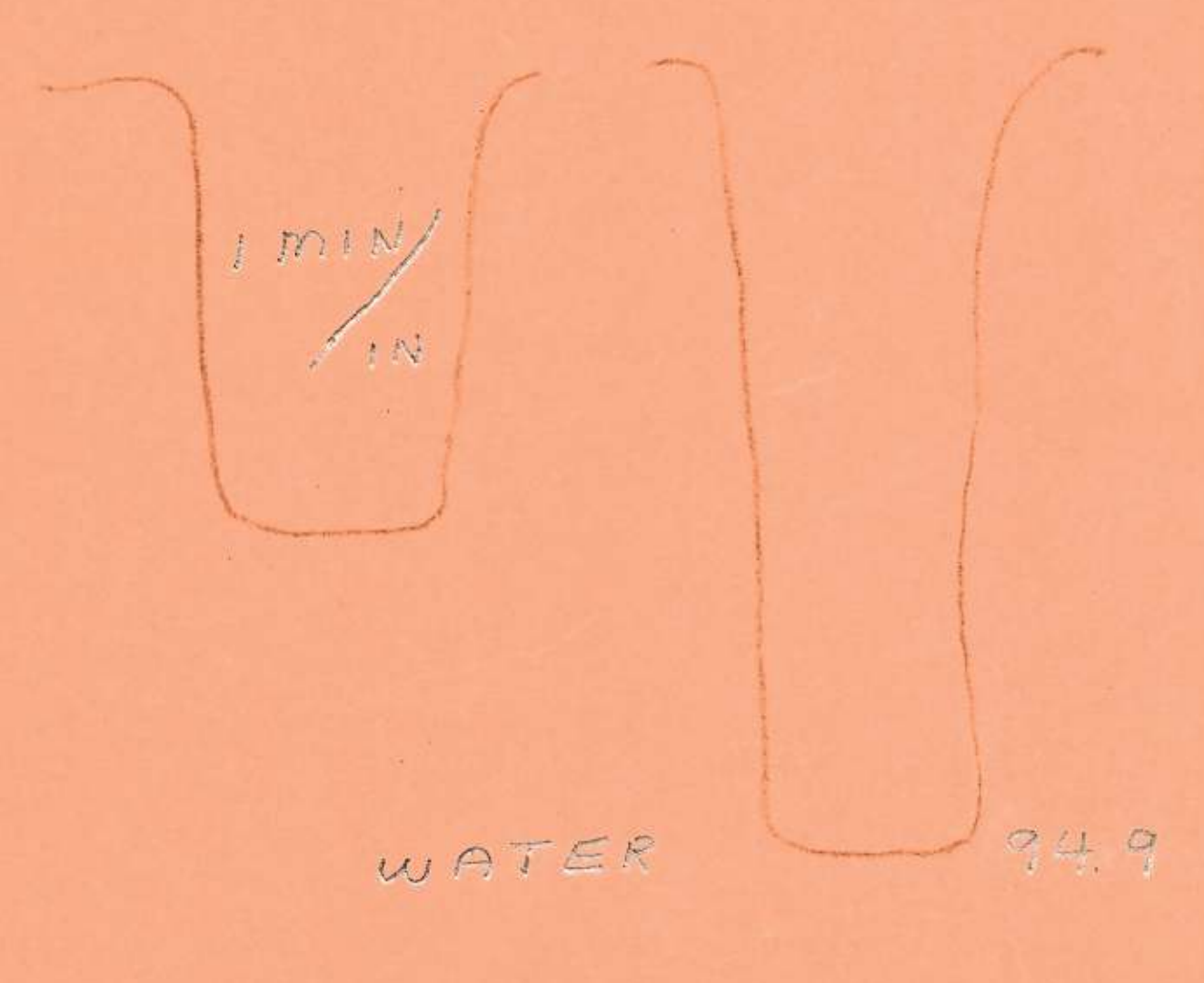
1 MIN/IN
WATER
94.9

BOTTOM OF LEACHING AREA
MIN OF 4 FT. ABOVE
HIGH WATER TABLE
& 8 FT. CLAY, HARDPAN
OR LEDGE

STONE SHALL BE
WASHED CRUSHED STONE
OR WASHED GRAVEL FREE
FRON IRON, FINES, DUST &
ORGANIC MATTER AS LAID

776